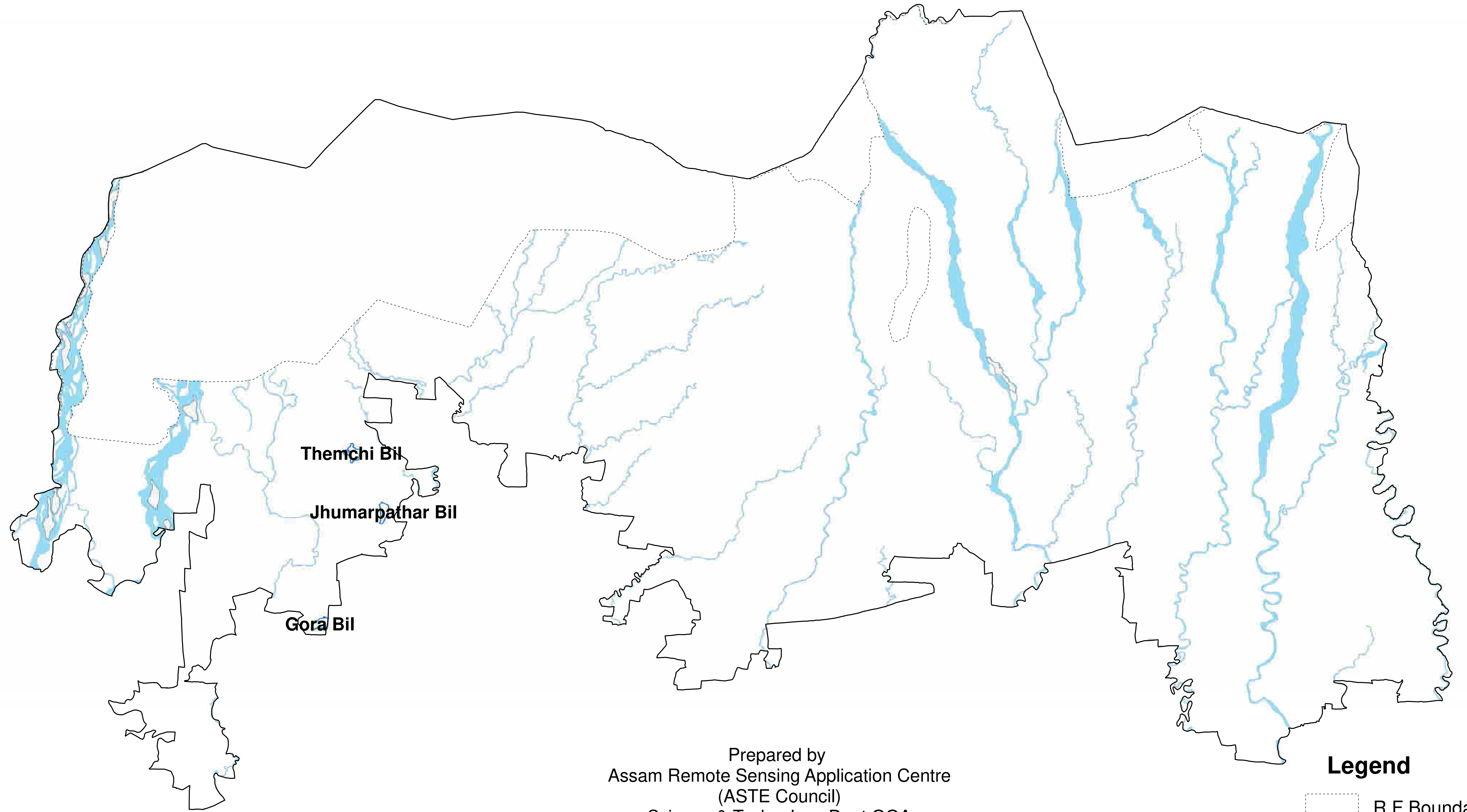



# Inventory of Wetlands (more than 50 ha) District : Baksa








Wetland = 167.28 ha  
River = 10756.25 ha  
Riverine sand = 667.69 ha  
Total = 11,591.22 ha


Prepared by  
Assam Remote Sensing Application Centre  
(ASTE Council)  
Science & Technology Dept, GOA  
G.S Road, Guwahati - 5

Sponsored by :  
Ministry of Environment & Forest through SAC,  
Ahmadabad, ISRO

## Legend

-  R F Boundary
-  District Boundary
-  Wetland
-  River
-  Riverine sand

# Inventory of wetlands (more than 50 ha) District : Barpeta



Wetland = 2455.26 ha  
 River = 47430.68 ha  
 Riverine Sand = 25749.19 ha  
 Total = 75635.13 ha

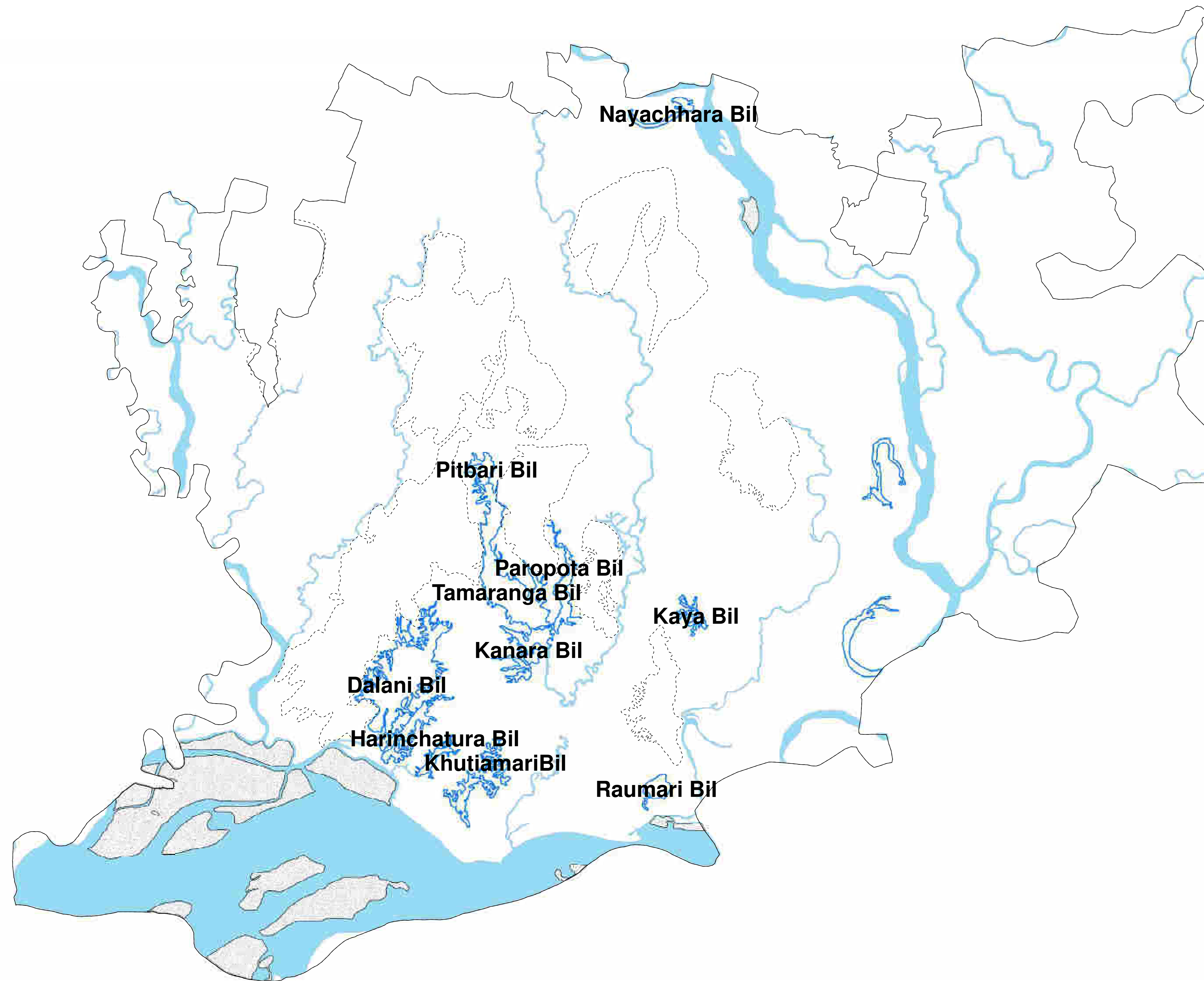

Prepared by :  
 Assam Remote Sensing Application Centre  
 (ASTE Council)  
 Science & Technology Dept, GOA, G.S Road, Guwahati -5

Sponsored by:  
 Ministry of Environment & forest through SAC, Ahmadabad, ISRO

**Legend**

- R F Boundary
- District Boundary
- River
- Wetland
- Riverine Sand

# Inventory of wetlands (more than 50 ha) District : Bongaigaon



Wetland = 2545.84 ha  
River = 13173.64 ha  
Riverine Sand = 3844.95 ha  
Total = 19564.43 ha

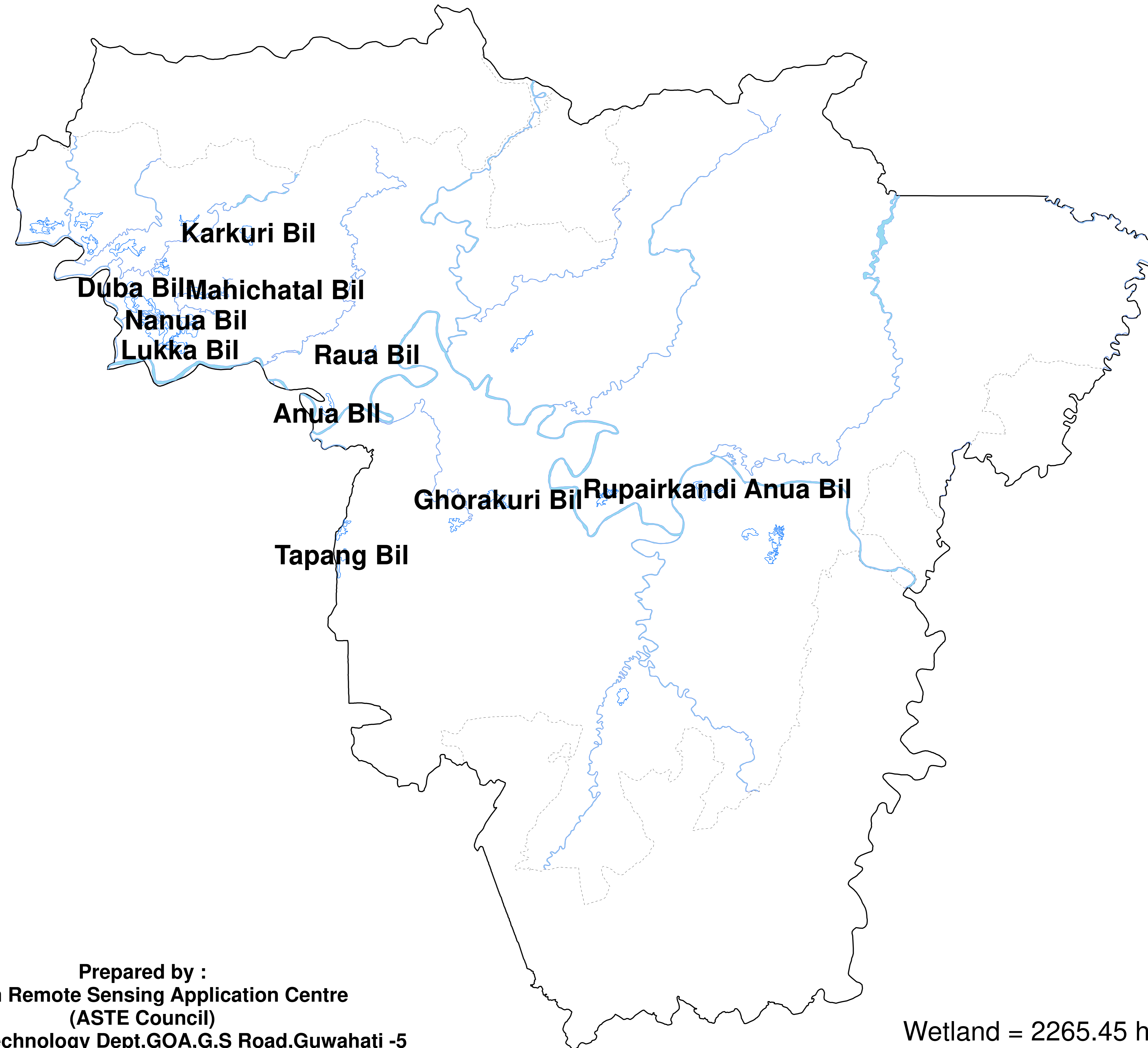

Prepared by :  
Assam Remote Sensing Application Centre  
(ASTE Council)  
Science & Technology Dept, GOA, G.S Road, Guwahati -5

Sponsored by:  
Ministry of Environment & forest through SAC, Ahmadabad, ISRO





## Legend

- District Boundary
- R F Boundary
- Wetland
- River
- Riverine Sand

# Inventory of wetlands (more than 50 ha) District : Cachar



## Legend


-  Wetland
-  River
-  District Boundary
-  R F Boundary

Wetland = 2265.45 ha  
River = 4752.10ha  
Total = 7017.1 ha

Prepared by :  
Assam Remote Sensing Application Centre  
(ASTE Council)  
Science & Technology Dept, GOA, G.S Road, Guwahati -5

Sponsored by:  
Ministry of Environment & forest through SAC, Ahmadabad, ISRO





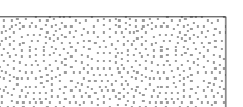
# Inventory of wetlands (more than 50 ha) District : Chirang



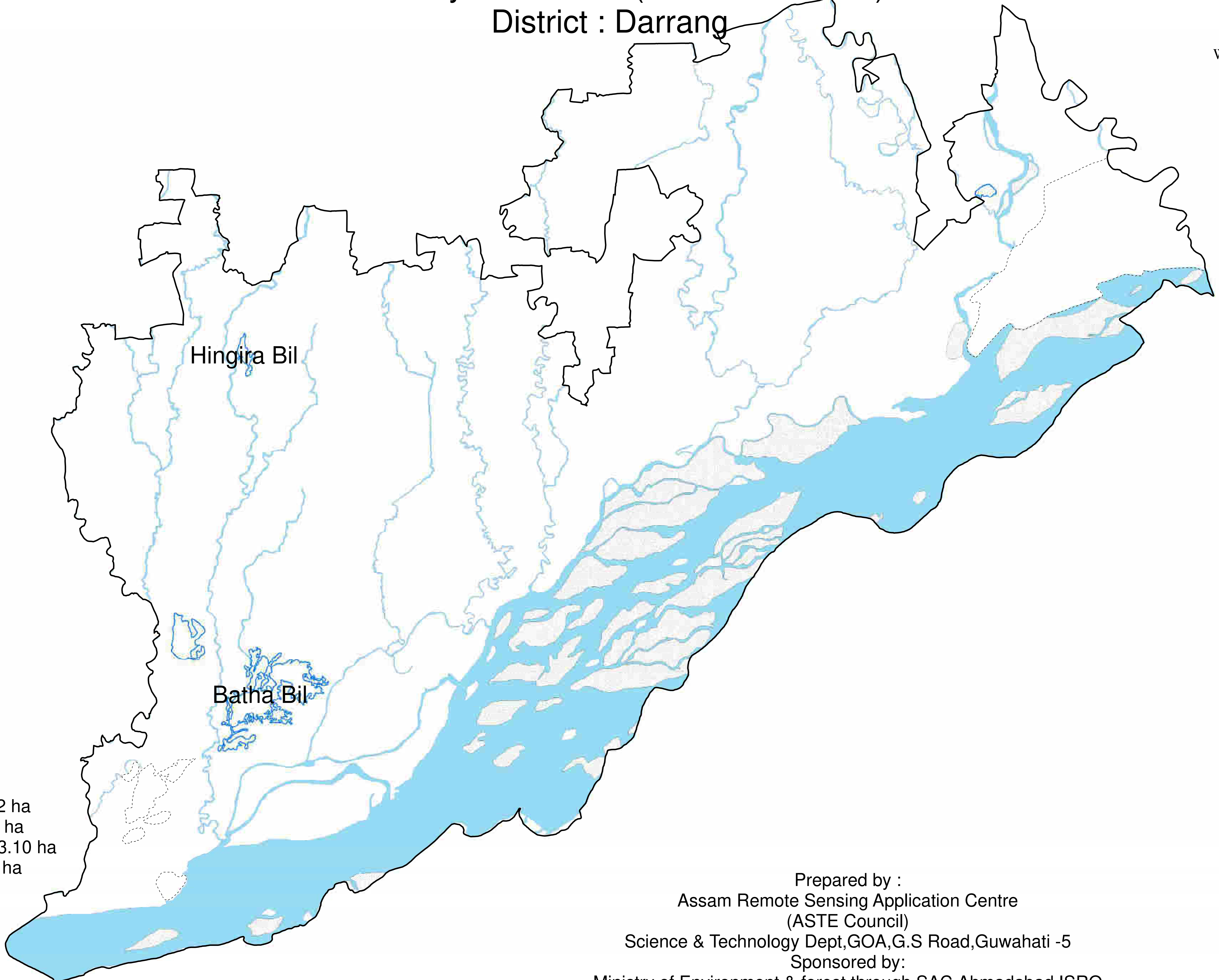

Wetland = 103.85 ha  
River = 6172.75 ha  
Riverine Sand = 575.46 ha  
Total = 6852.06 ha

Prepared by :  
Assam Remote Sensing Application Centre  
(ASTE Council)  
Science & Technology Dept, GOA, G.S Road, Guwahati -5  
Sponsored by:  
Ministry of Environment & forest through SAC, Ahmadabad, ISRO

### Legend





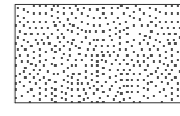
-  R F Boundary
-  District Boundary
-  Wetland
-  River
-  Riverine sand

# Inventory of wetlands (more than 50 ha) District : Darrang

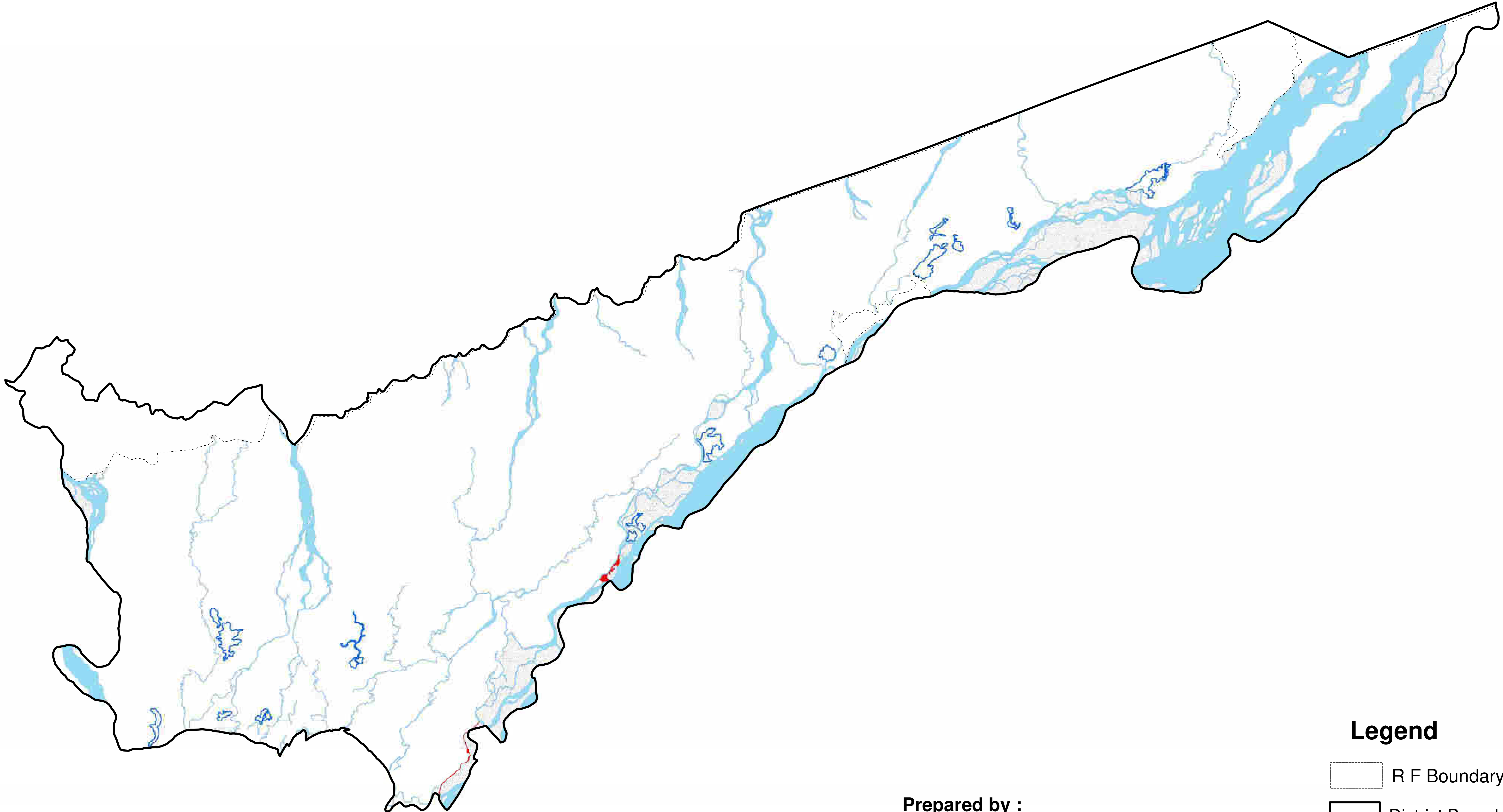



Wetland = 1373.92 ha  
River = 31213.47 ha  
Riverine Sand = 10893.10 ha  
Total = 43480.49 ha

Prepared by :  
Assam Remote Sensing Application Centre  
(ASTE Council)  
Science & Technology Dept, GOA, G.S Road, Guwahati -5  
Sponsored by:  
Ministry of Environment & forest through SAC, Ahmadabad, ISRO

- Legend**
-  R F Boundary
  -  District Boundary
  -  Wetland
  -  River
  -  Riverine Sand






Inventory of wetlands(more then 50 ha)  
District : Dhemaji



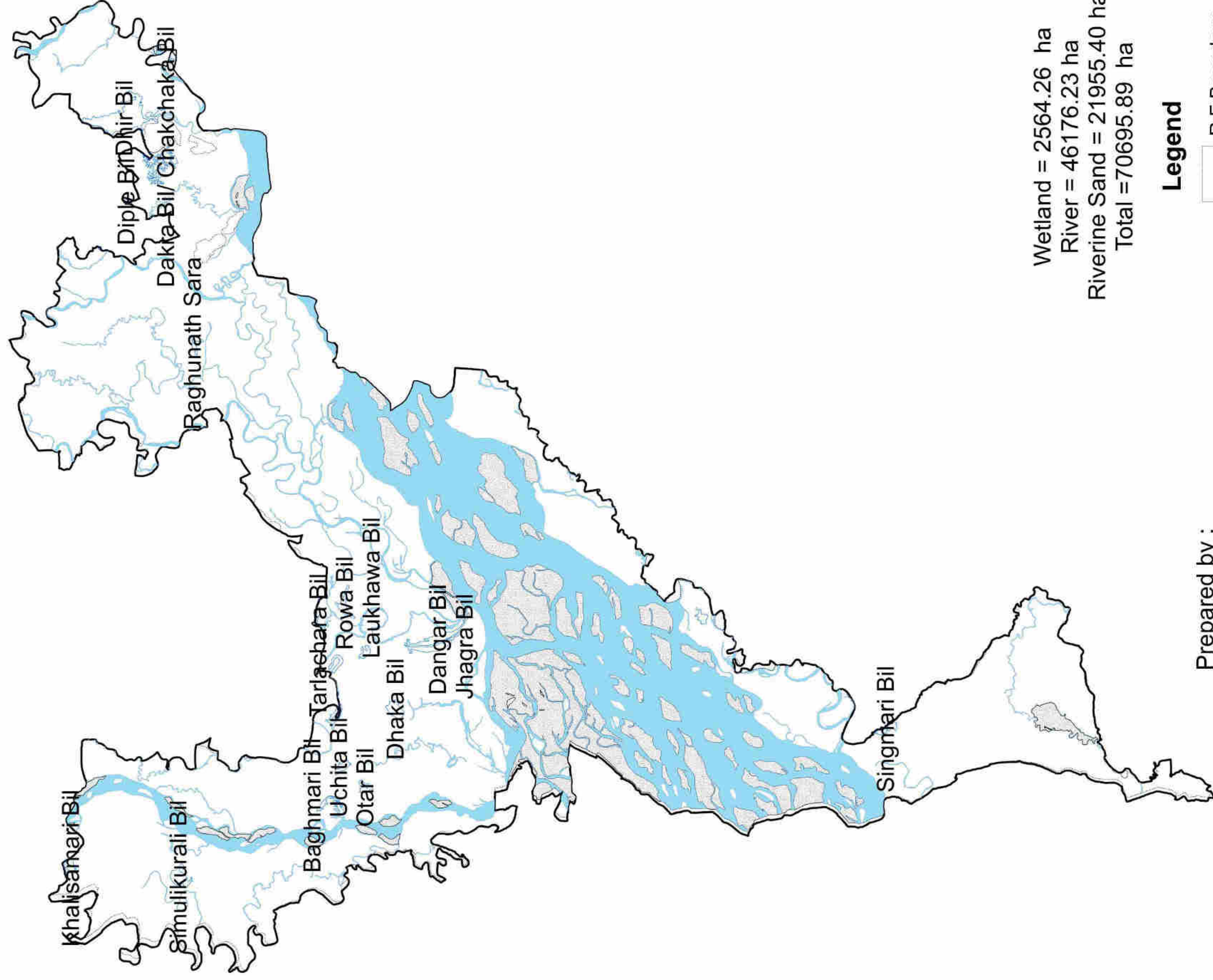
Wetland = 2132.52 ha  
River = 29394.60 ha  
Riverine Sand =12607.11 ha  
Total = 44134.23 ha

Prepared by :  
Assam Remote Sensing Application Centre  
(ASTE Council)  
Science & Technology Dept,GOA,G.S Road,Guwahati -5  
Sponsored by:  
Ministry of Environment & forest through SAC,Ahmadabad,ISRO

**Legend**

-  R F Boundary
-  District Boundary
-  Wetland
-  River
-  Riverine Sand

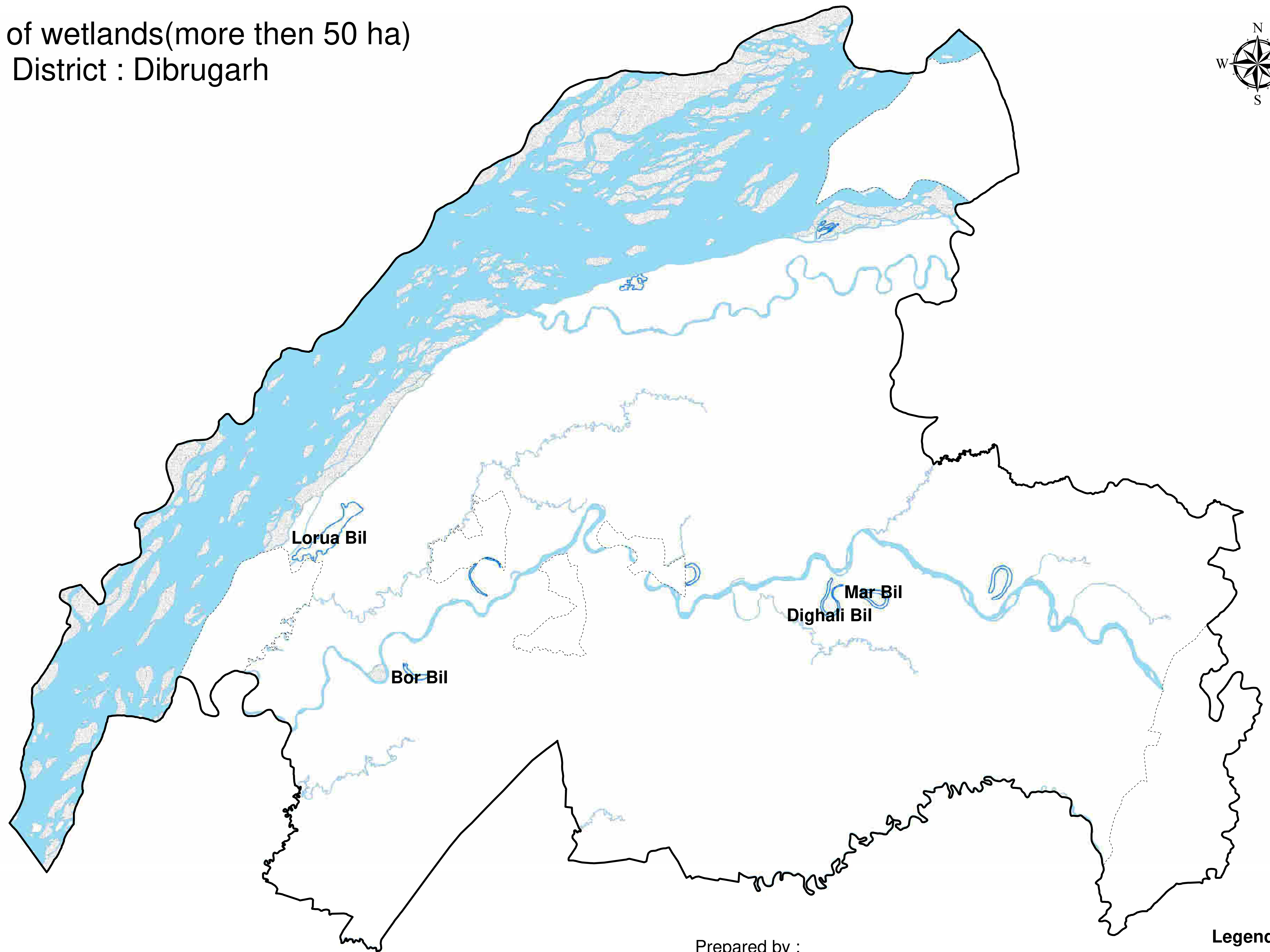

# Inventory of wetlands (more than 50 ha) District : Dhubri



Prepared by :  
Assam Remote Sensing Application Centre  
(ASTE Council)  
Science & Technology Dept, GOA, G.S Road, Guwahati -5

Sponsored by:  
Ministry of Environment & forest through SAC, Ahmadabad, ISRO

# Inventory of wetlands (more than 50 ha) District : Dibrugarh








Wetland = 1177.37 ha  
River = 65312.98 ha  
Riverine Sand = 21957.65 ha  
Total = 88448 ha

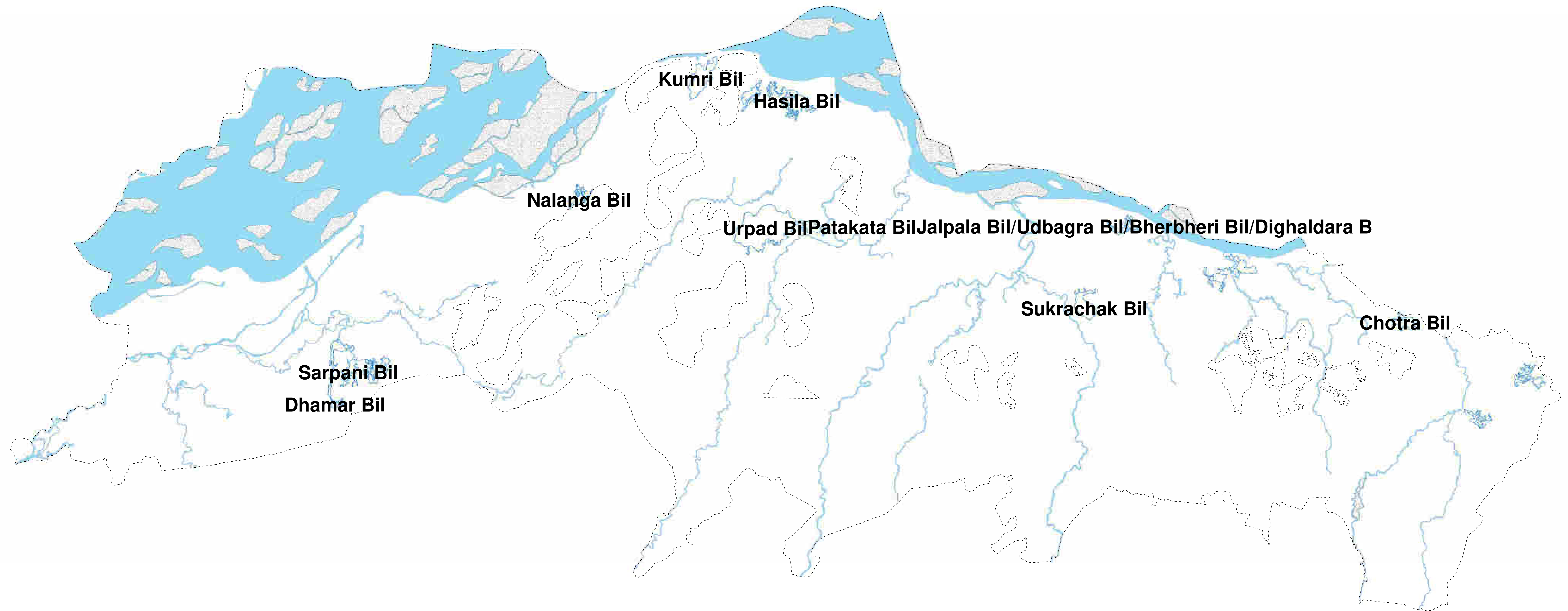

Prepared by :  
Assam Remote Sensing Application Centre  
(ASTE Council)  
Science & Technology Dept, GOA, G.S Road, Guwahati -5

Sponsored by:  
Ministry of Environment & forest through SAC, Ahmadabad, ISRO

### Legend

-  R F Boundary
-  District Boundary
-  Wetland
-  River
-  Riverine Sand

# Inventory of wetlands (more than 50 ha) District : Goalpara



Wetland = 2251.35 ha  
 River = 28363.50 ha  
 Riverine Sand = 9161.78 ha  
 Total = 39775.85 ha

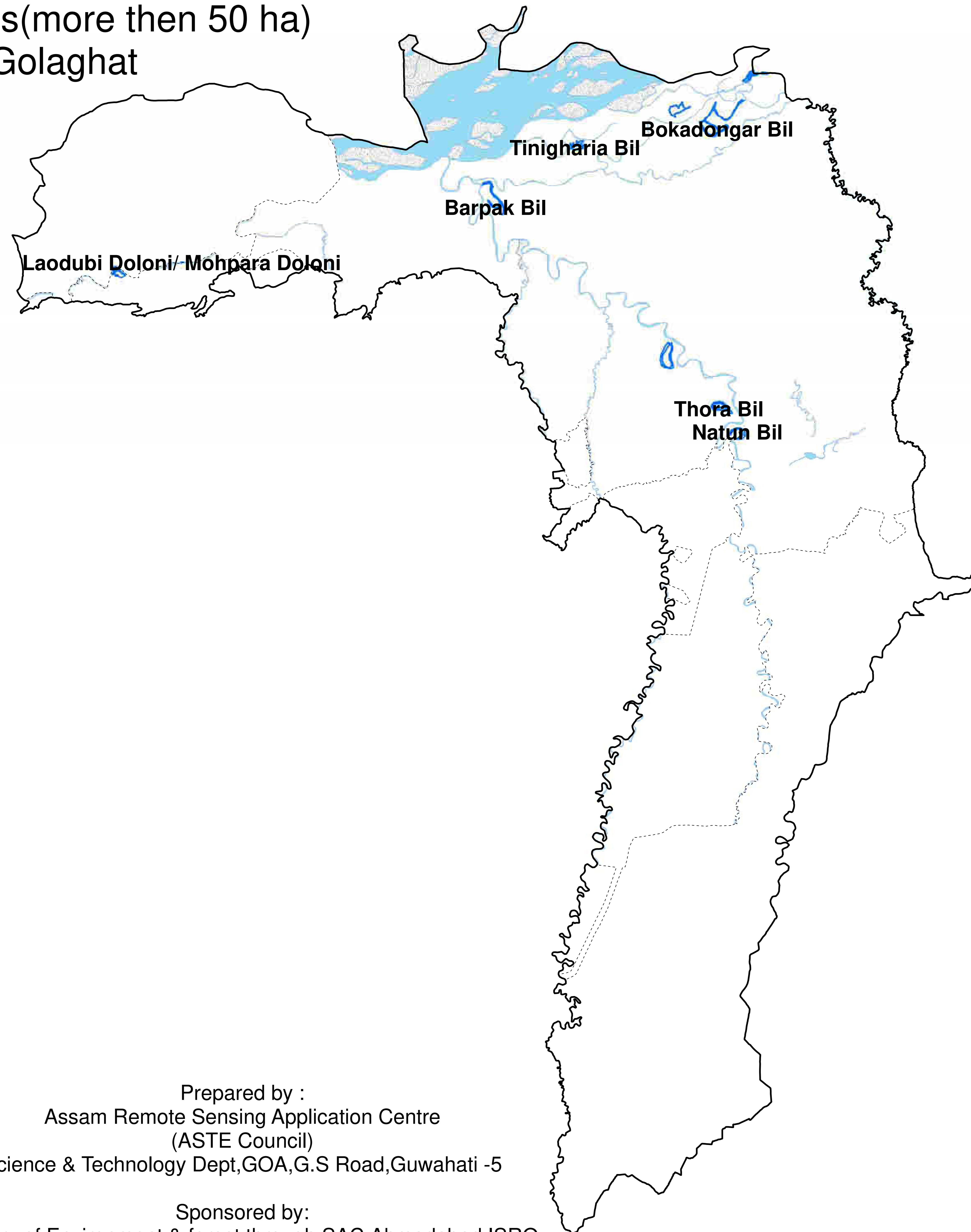

Prepared by :  
 Assam Remote Sensing Application Centre  
 (ASTE Council)  
 Science & Technology Dept, GOA, G.S Road, Guwahati -5

Sponsored by:  
 Ministry of Environment & forest through SAC, Ahmadabad, ISRO

### Legend

- R F Boundary
- District Boundary
- River
- Wetland
- Riverine Sand

# Inventory of wetlands (more than 50 ha) District : Golaghat



Wetland = 577.59 ha  
River = 14378.15 ha  
Riverine Sand = 6740.94 ha  
Total = 21676.68 ha

Prepared by :  
Assam Remote Sensing Application Centre  
(ASTE Council)  
Science & Technology Dept, GOA, G.S Road, Guwahati -5

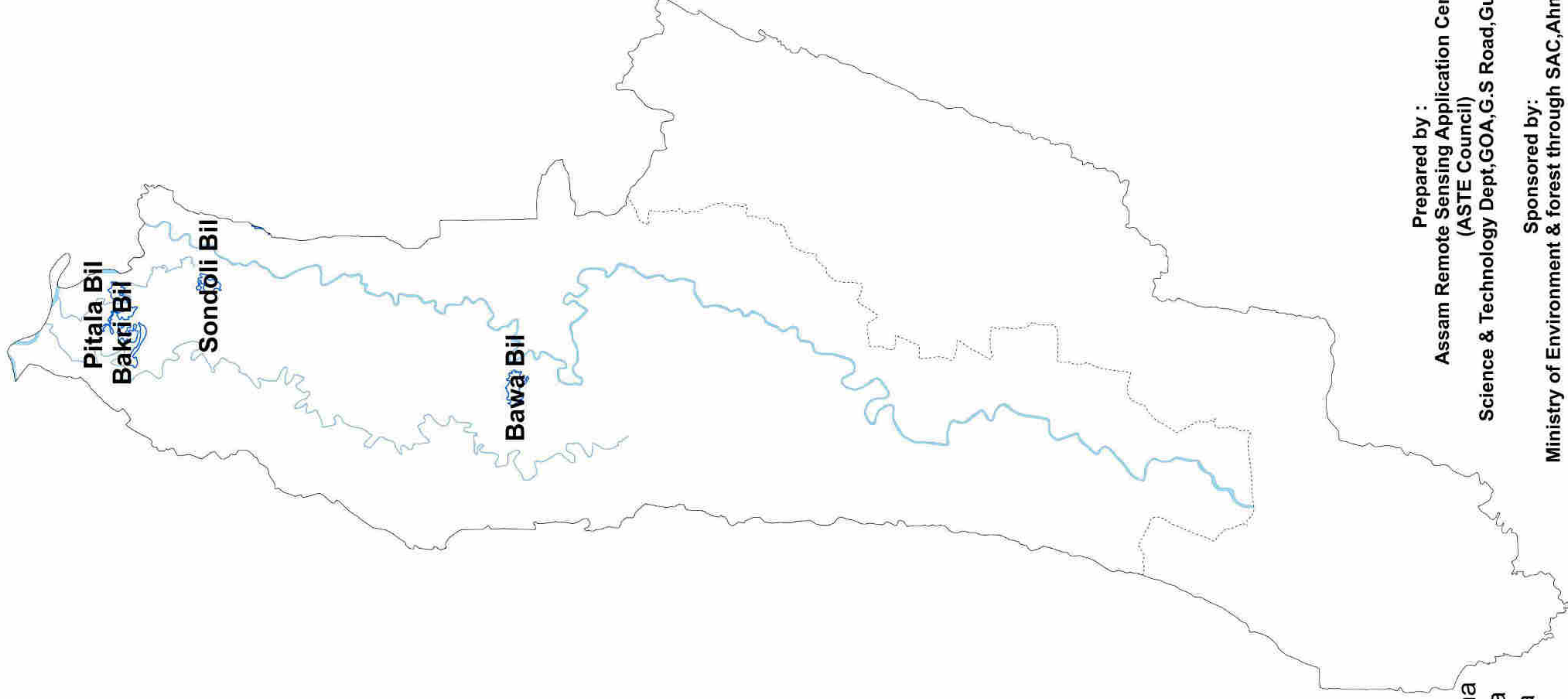
Sponsored by:  
Ministry of Environment & forest through SAC, Ahmadabad, ISRO

### Legend

- R F Boundary
- District Boundary
- Wetland
- River
- Riverine Sand

# Inventory of wetlands(more then 50 ha)

District : Hailakandi



Wetland = 428.84 ha  
River = 1326.32 ha  
Total =1755.16 ha

## Legend

- RF Boundary
- District Boundary
- Wetland
- River

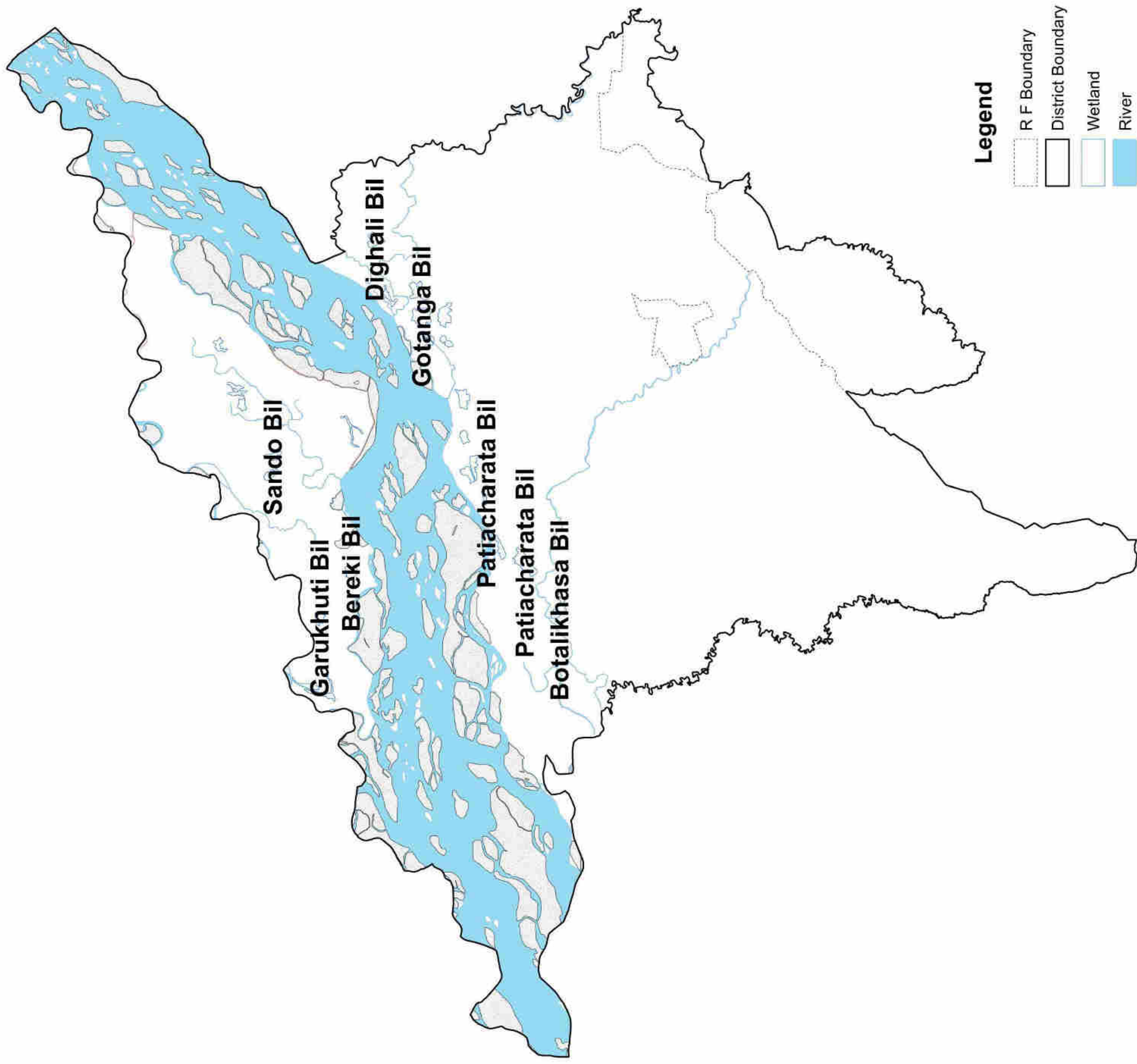
Prepared by :  
Assam Remote Sensing Application Centre  
(ASTE Council)

Science & Technology Dept,GOA,G.S Road, Guwahati -5


Sponsored by:  
Ministry of Environment & forest through SAC,Ahmadabad,ISRO

# Inventory of wetlands(more then 50 ha)

District : Jorhat



## Legend



Wetland = 2203.22 ha  
River = 56390.60 ha  
Rivirine Sand = 30936.01 ha  
Total = 89529.83 ha

Prepared by :

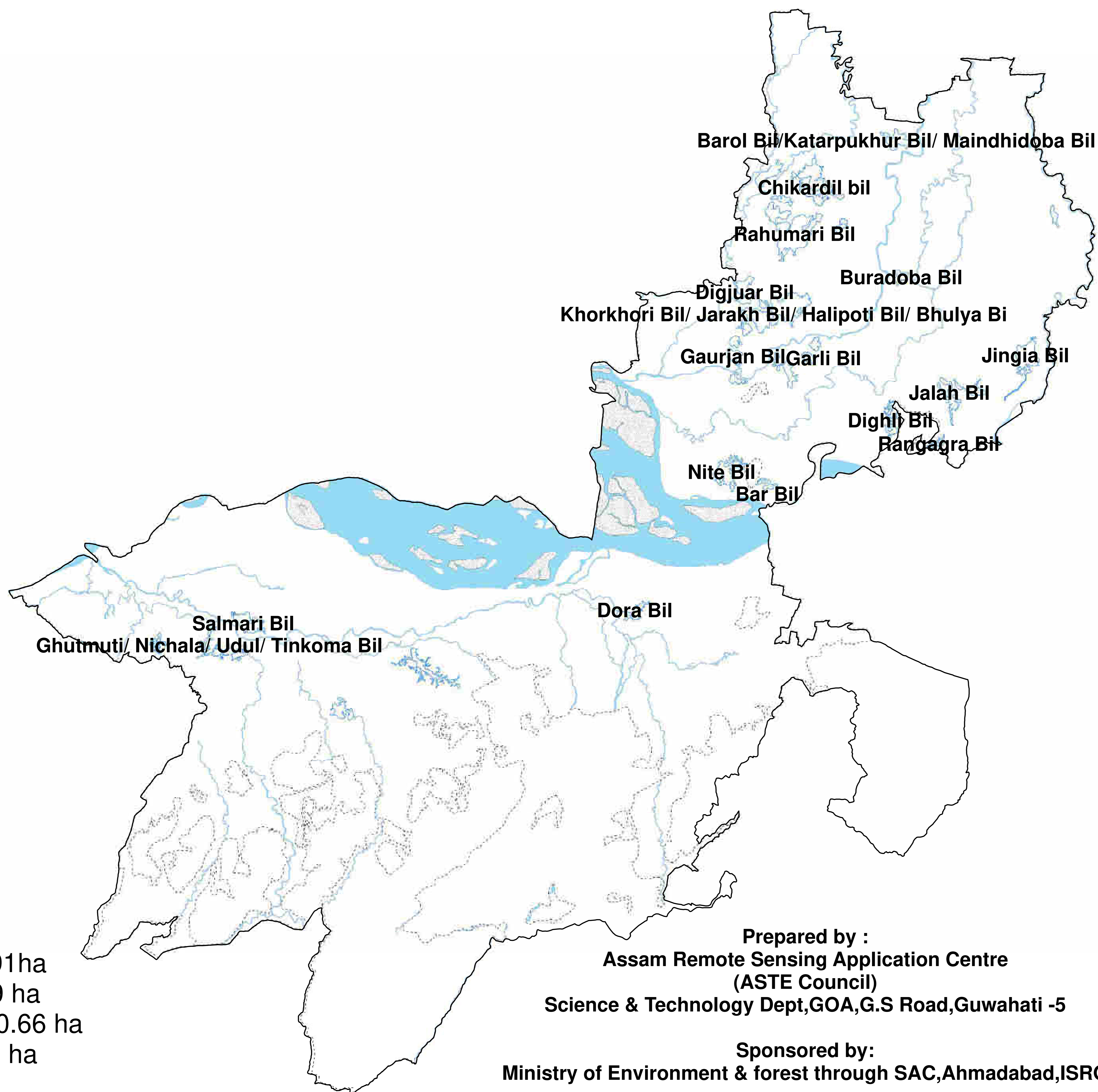

Assam Remote Sensing Application Centre  
(ASTE Council)

Science & Technology Dept,GOA,G.S Road,Guwahati -5

Sponsored by:

Ministry of Environment & forest through SAC,Ahmadabad,ISRO

# Inventory of wetlands (more than 50 ha) District : Kamrup

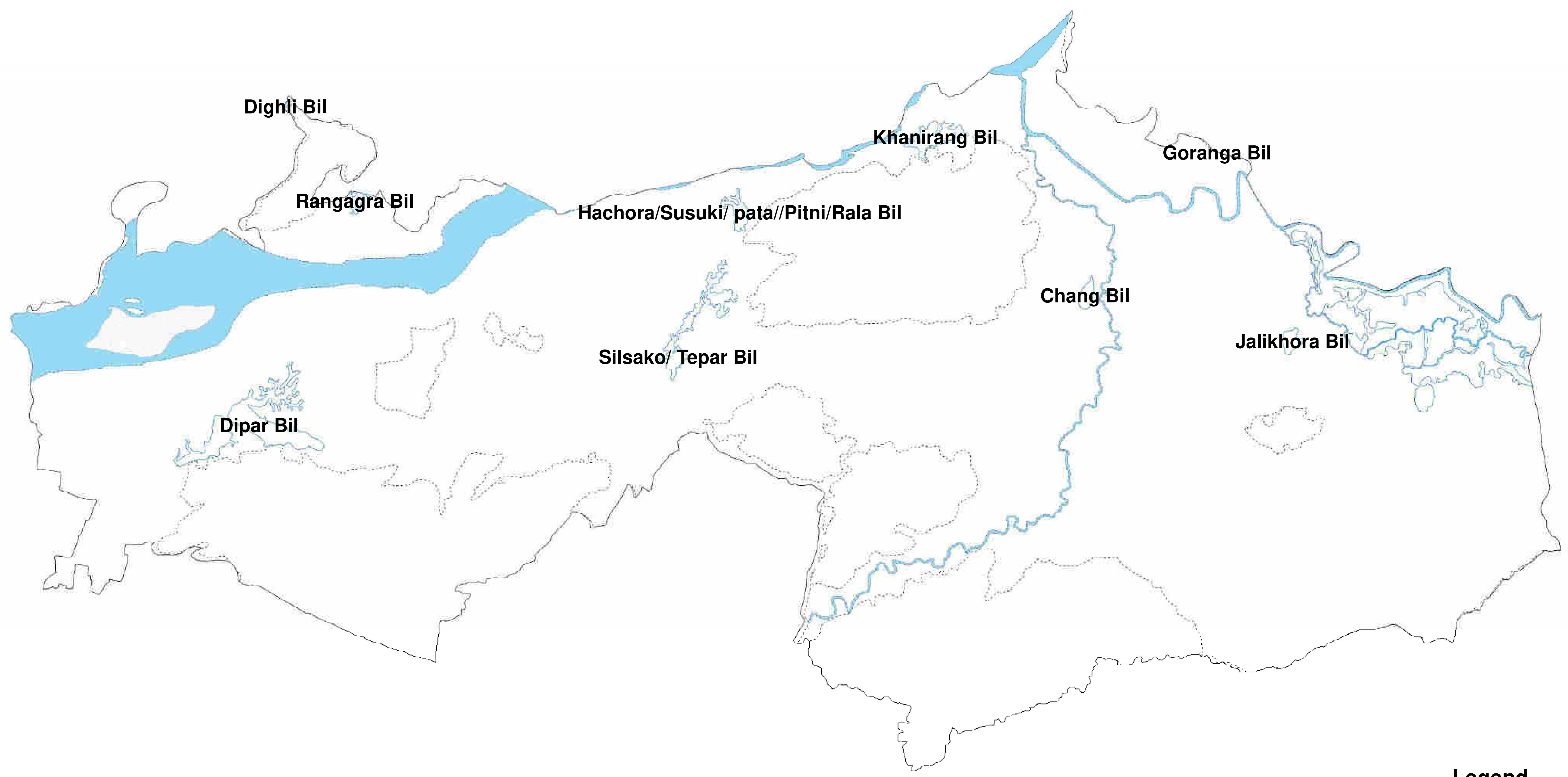



Wetland = 5777.91ha  
 River = 23072.99 ha  
 Riverine sand = 6230.66 ha  
 Total = 35081.55 ha

Prepared by :  
 Assam Remote Sensing Application Centre  
 (ASTE Council)  
 Science & Technology Dept,GOA,G.S Road,Guwahati -5  
 Sponsored by:  
 Ministry of Environment & forest through SAC,Ahmadabad,ISRO

- Legend**
- R F Boundary
  - District Boundary
  - Wetland
  - River
  - Riverine Sand

# Inventory of wetlands (more than 50 ha) District : Kamrup (M)



**Wetland=2971.27 ha**  
**River = 5486.63 ha**  
**Rivirine sand = 634.06 ha**  
**Total = 9091.06 ha**

Prepared by :  
 Assam Remote Sensing Application Centre  
 (ASTE Council)  
 Science & Technology Dept, GOA, G.S Road, Guwahati -5

Sponsored by:  
 Ministry of Environment & forest through SAC, Ahmadabad, ISRO


**Legend**

- District Boundary
- R F Boundary
- Wetland
- River
- Riverine Sand

# Inventory of wetlands(more then 50 ha)

District : Karbi Anglong

Diphu Subdivision



**River=1862.74ha**  
**Riverine Sand=52.84ha**  
**Total = 1915.58 ha**

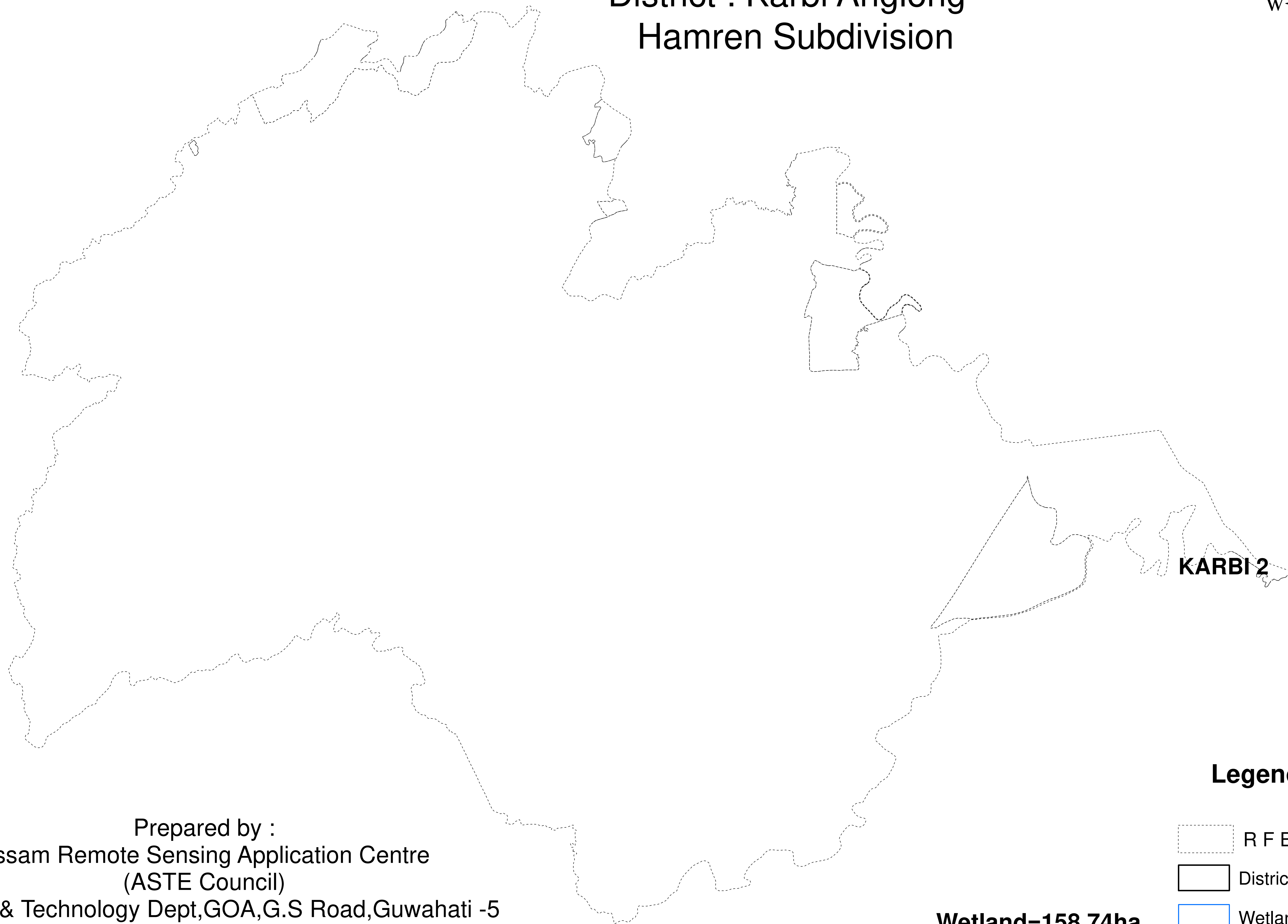

## Legend

- District Boundary
- R F Boundary
- River
- Riverine Sand





Prepared by :  
Assam Remote Sensing Application Centre  
(ASTE Council)  
Science & Technology Dept,GOA,G.S Road,Guwahati -5

Sponsored by:  
Ministry of Environment & forest through SAC,Ahmadabad,ISRO

Inventory of wetlands(more then 50 ha)  
District : Karbi Anglong  
Hamren Subdivision



**Legend**

-  R F Boundary
-  District Boundary
-  Wetland
-  River

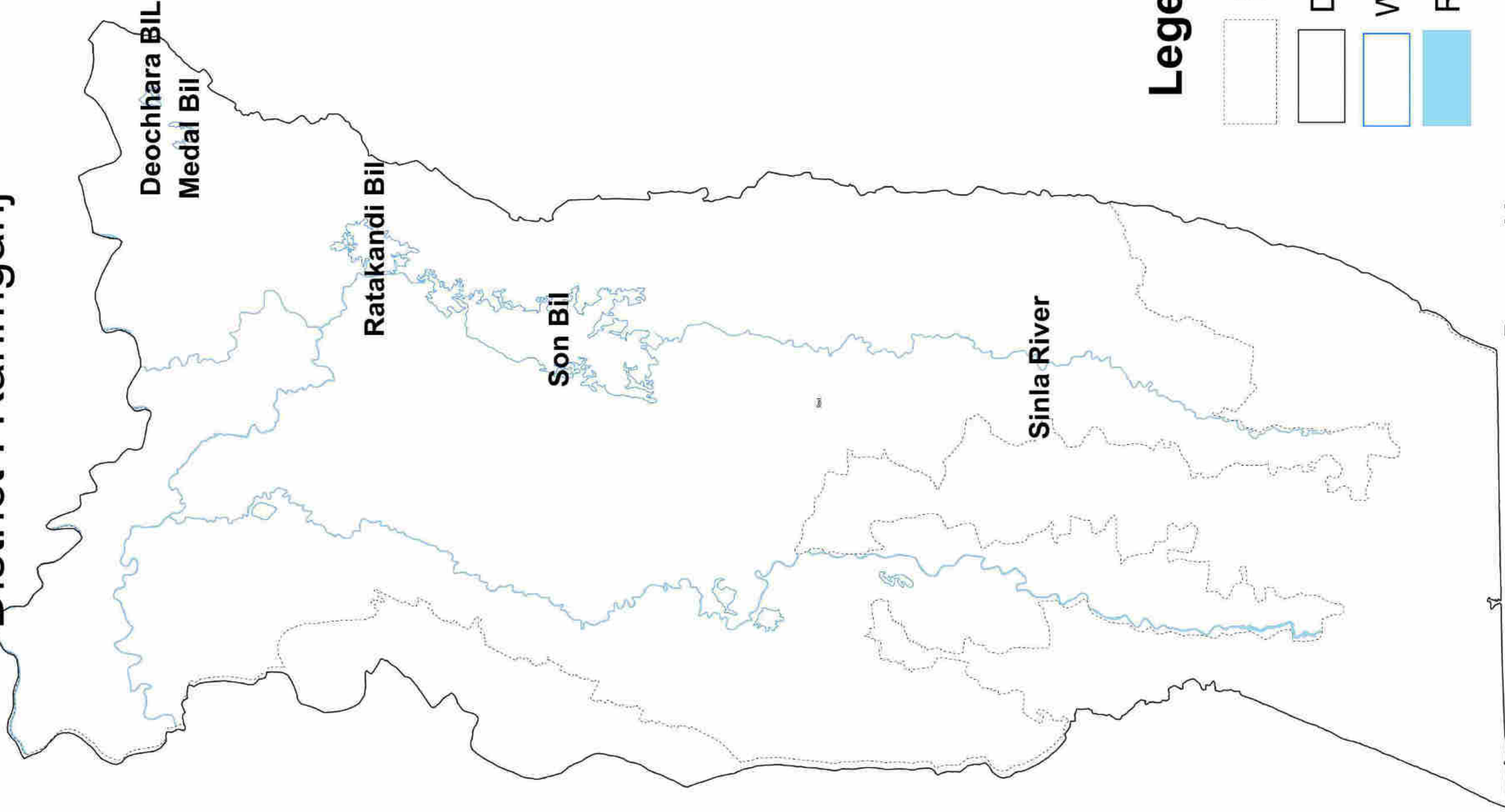
**Wetland=158.74ha**  
**River=2150.21ha**  
**Total = 2308.95ha**

Prepared by :  
Assam Remote Sensing Application Centre  
(ASTE Council)  
Science & Technology Dept,GOA,G.S Road,Guwahati -5

Sponsored by:  
Ministry of Environment & forest through SAC,Ahmadabad,ISRO

# Inventory of wetlands (more than 50 ha)

District : Karimganj



## Legend

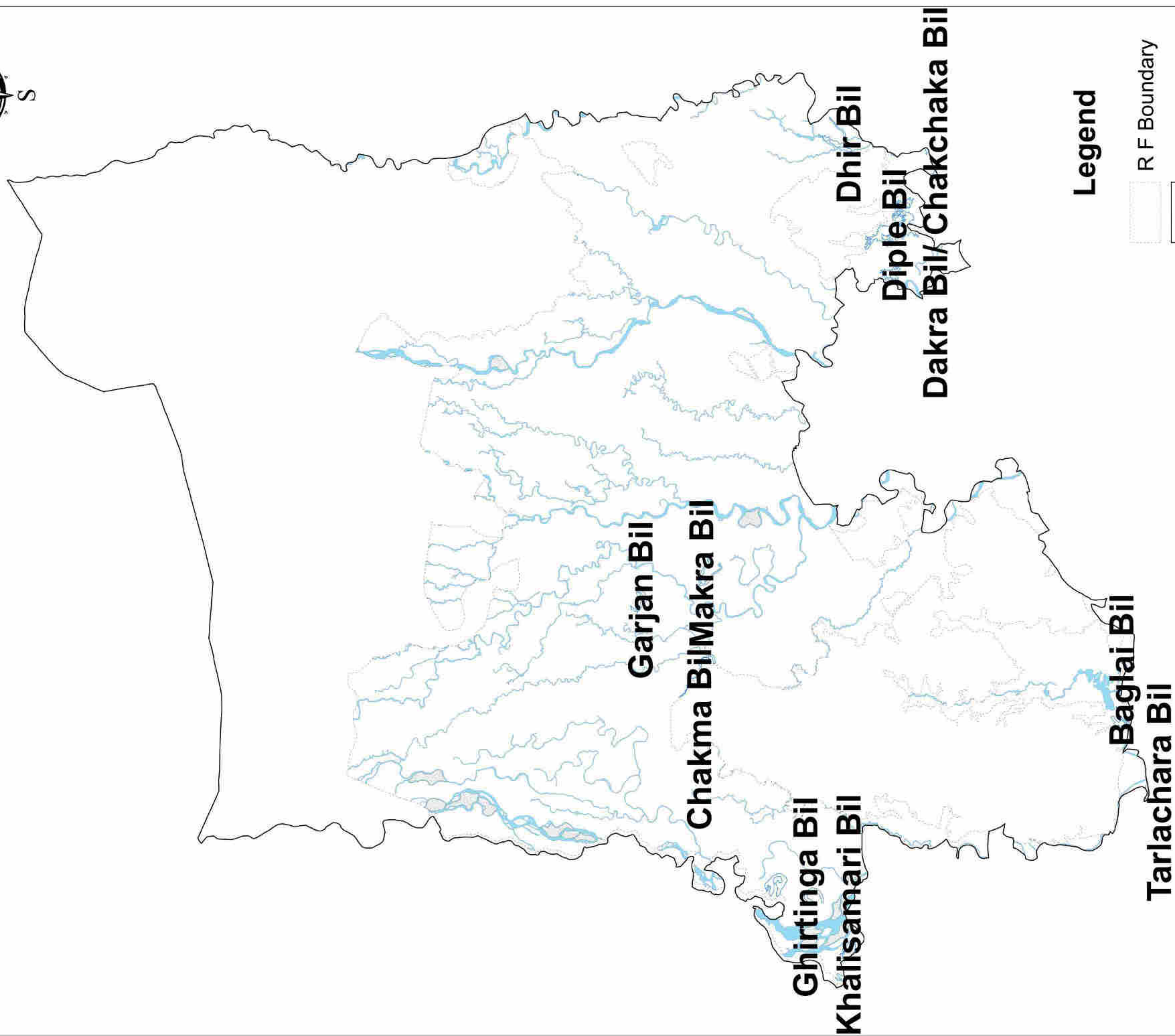
- R F boundary
- District boundary
- Wetland
- River

Wetland=3848.75ha  
River=1091.70ha  
Total=4940.45ha

Prepared by :  
Assam Remote Sensing Application Centre  
(ASTE Council)  
Science & Technology Dept, GOA, G.S Road, Guwahati -5

Sponsored by:  
Ministry of Environment & forest through SAC, Ahmadabad, ISRO


# Inventory of wetlands (more than 50 ha) District : Kokrajhar



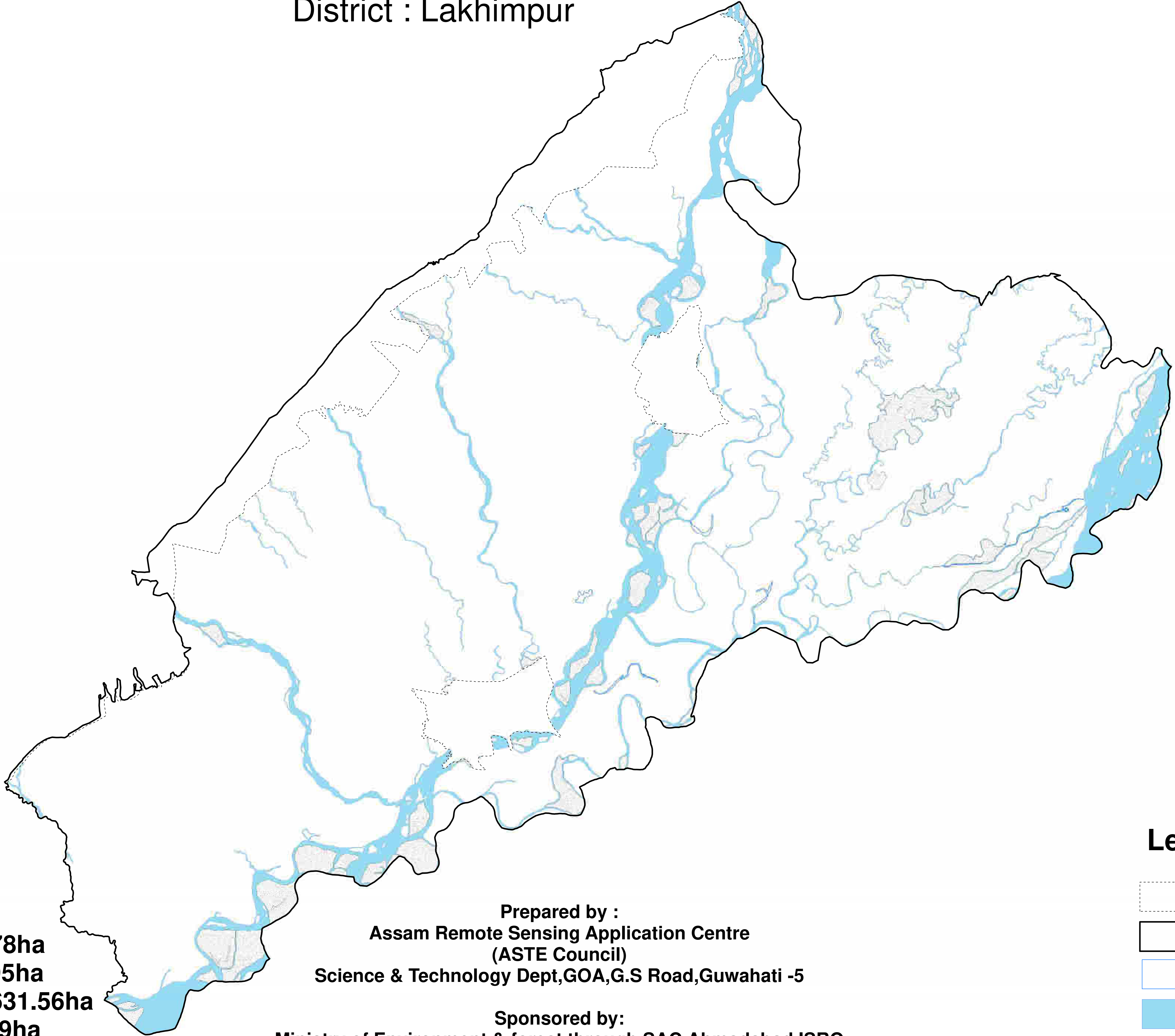

**Wetland=1283.54ha**  
**River=7836.72ha**  
**Riverine sand=1344.29ha**  
**Total = 10464.55ha**

**Prepared by :**  
 Assam Remote Sensing Application Centre  
 (ASTE Council)  
 Science & Technology Dept, GOA, G.S Road, Guwahati -5  
**Sponsored by:**  
 Ministry of Environment & forest through SAC, Ahmadabad, ISRO

### Legend






-  R F Boundary
-  District boundary
-  Wetland
-  River
-  Riverine sand

Inventory of wetlands(more then 50 ha)  
District : Lakhimpur

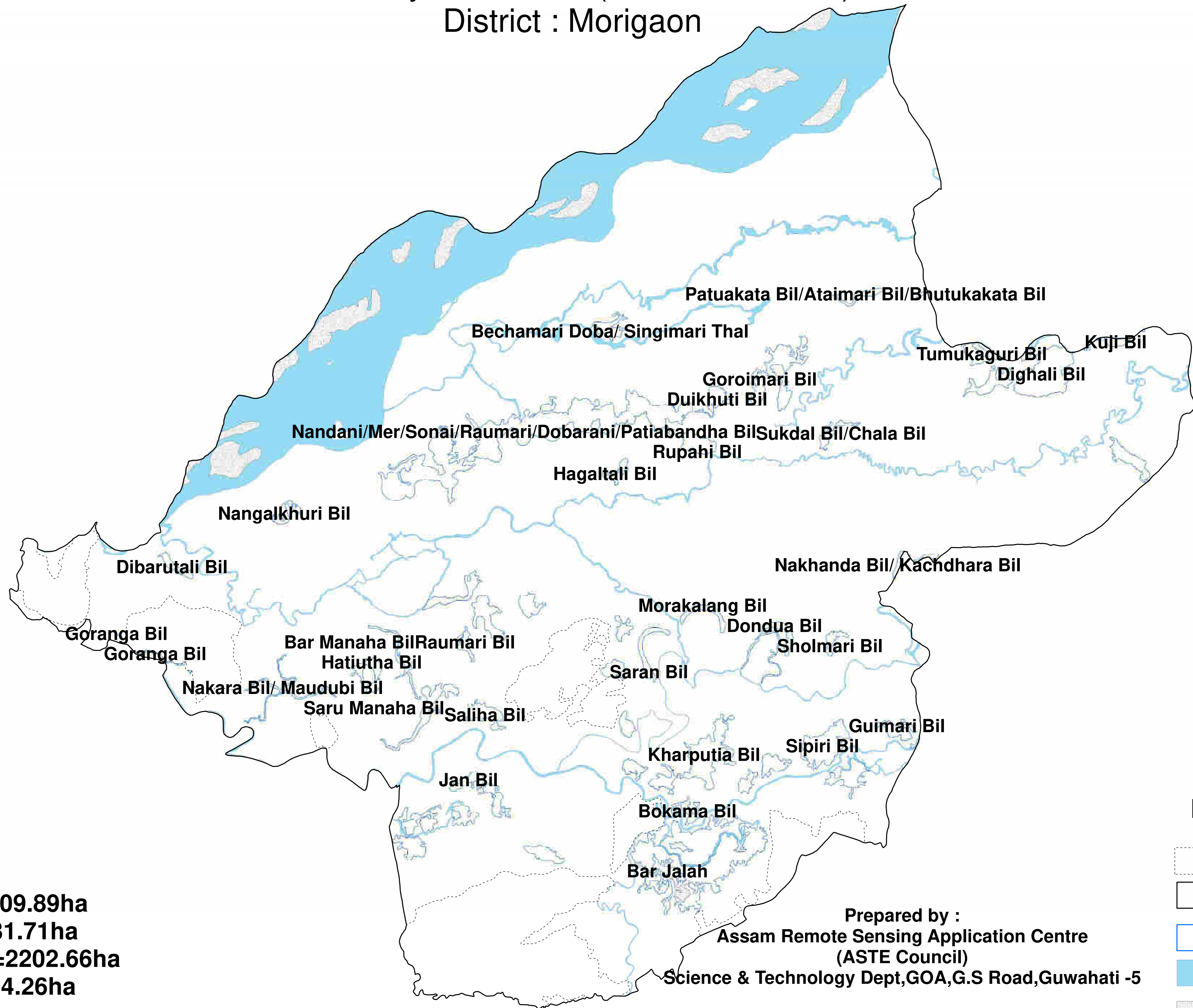



wetland=392.78ha  
River=22186.95ha  
Riverine sand=11631.56ha  
Total=34211.29ha

Prepared by :  
Assam Remote Sensing Application Centre  
(ASTE Council)  
Science & Technology Dept,GOA,G.S Road,Guwahati -5  
Sponsored by:  
Ministry of Environment & forest through SAC,Ahmadabad,ISRO

- Legend**
-  R F Boundary
  -  District Boundary
  -  Wetland
  -  River
  -  Riverine sand

# Inventory of wetlands (more than 50 ha) District : Morigaon



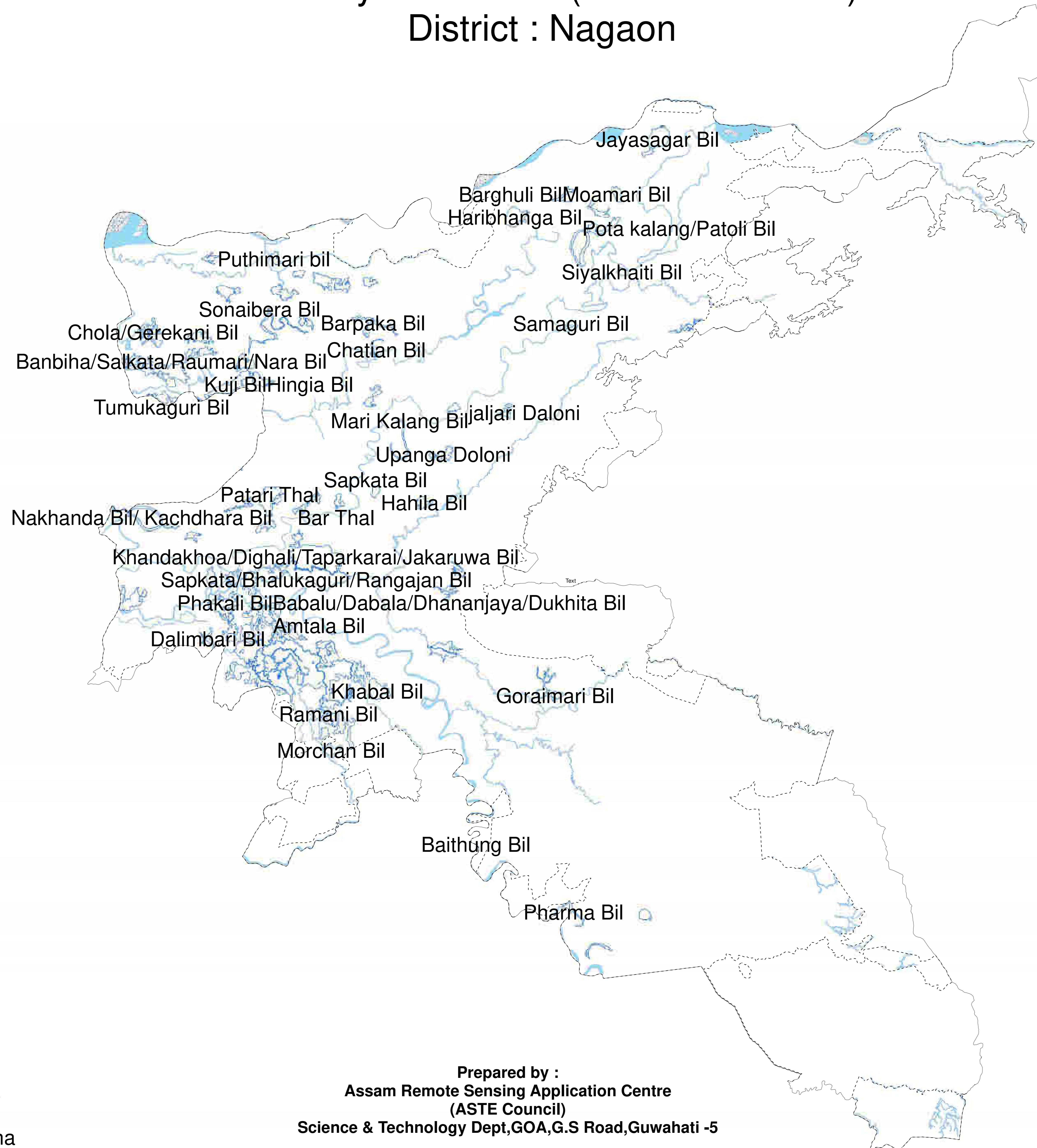

**Wetland=8809.89ha**  
**River=17031.71ha**  
**Riverine sand=2202.66ha**  
**Total=28044.26ha**

- Legend**
- R F Boundary
  - District boundary
  - Wetland
  - River
  - Riverine Sand

**Prepared by :**  
**Assam Remote Sensing Application Centre**  
**(ASTE Council)**  
**Science & Technology Dept, GOA, G.S Road, Guwahati -5**

**Sponsored by:**  
**Ministry of Environment & forest through SAC, Ahmadabad, ISRO**

# Inventory of wetlands (more than 50 ha) District : Nagaon



### Legend

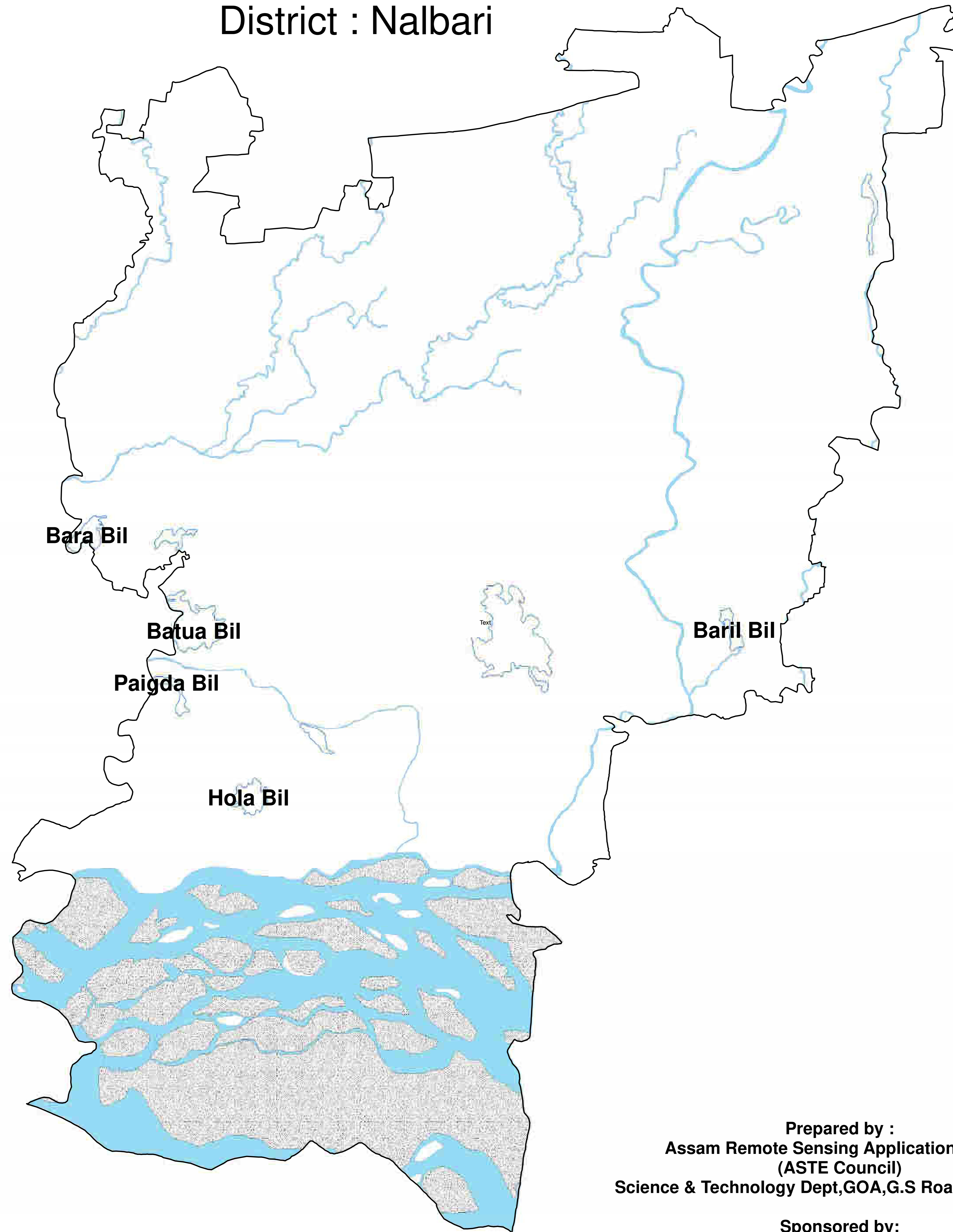

- R F Boundary
- District boundary
- Wetland
- River
- Rivirine Sand

Wetland=15985.38ha  
 River=8282.88ha  
 Rivirine Sand= 710.95ha  
 Total=24979.21

Prepared by :  
 Assam Remote Sensing Application Centre  
 (ASTE Council)  
 Science & Technology Dept, GOA, G.S Road, Guwahati -5

Sponsored by:  
 Ministry of Environment & forest through SAC, Ahmadabad, ISRO






# Inventory of wetlands (more than 50 ha) District : Nalbari



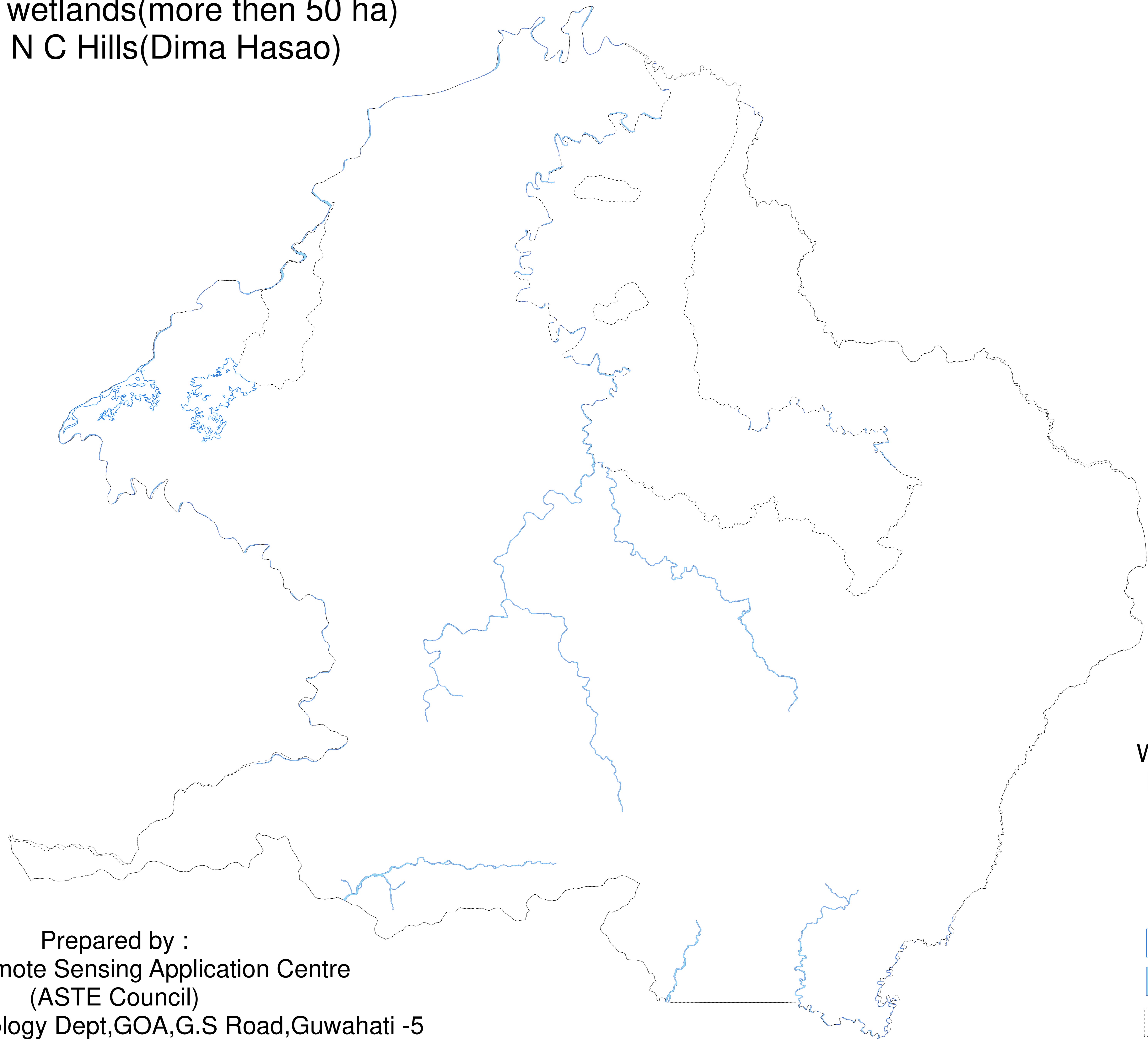

Wetland=1483.34ha  
River=10794.69ha  
Riverine Sand= 11960.23ha  
Total=24238.26ha

Prepared by :  
Assam Remote Sensing Application Centre  
(ASTE Council)  
Science & Technology Dept, GOA, G.S Road, Guwahati -5  
Sponsored by:  
Ministry of Environment & forest through SAC, Ahmadabad, ISRO

## Legend





-  R F Boundary
-  District Boundary
-  Wetland
-  River
-  Riverine sand

Inventory of wetlands(more then 50 ha)  
District : N C Hills(Dima Hasao)



Wetland =2651.61 ha  
River = 2467.41 ha  
Total = 5119.02 ha

**Legend**

-  Wetland
-  River
-  R F Boundary
-  District Boundary

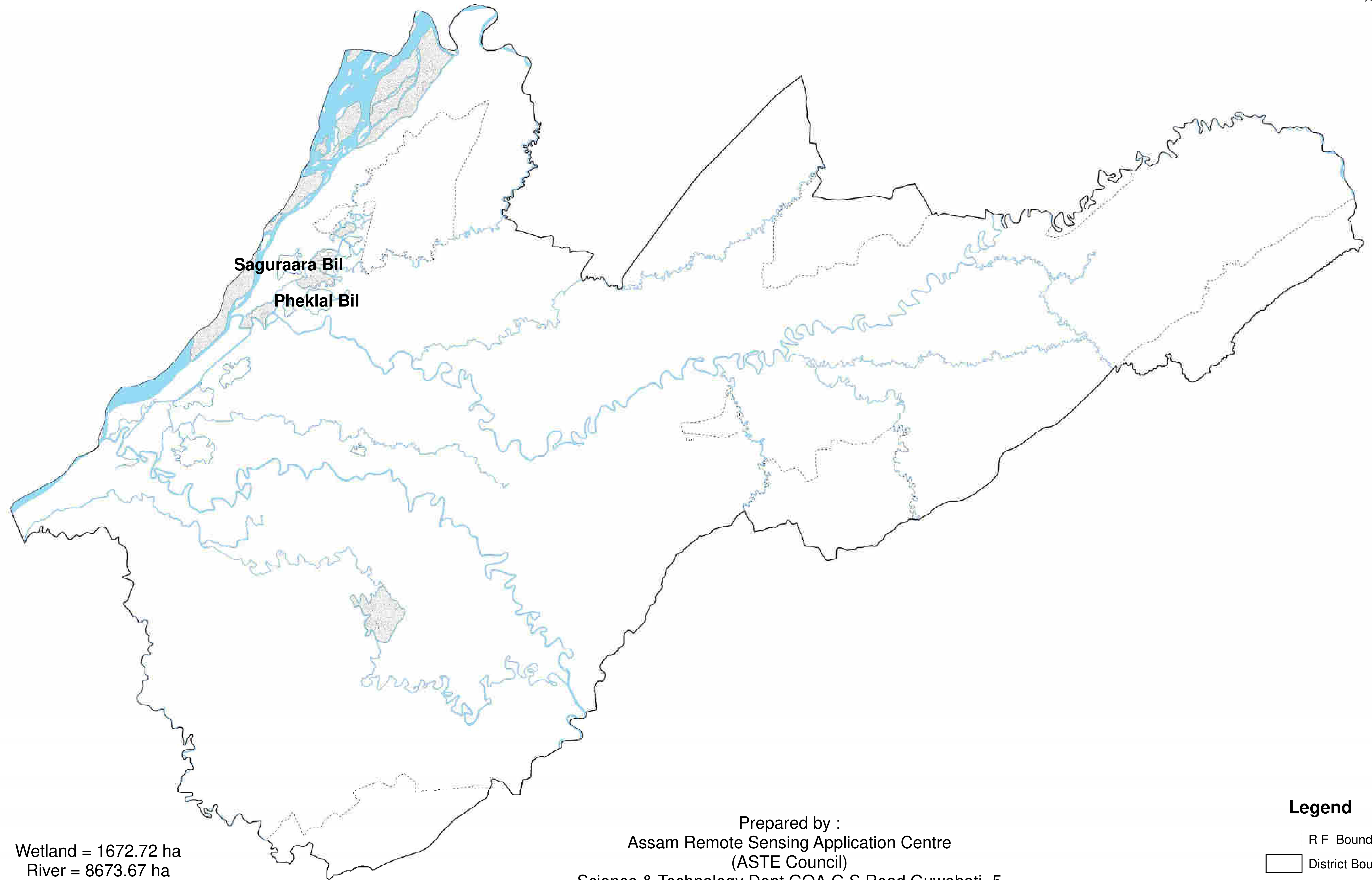

Prepared by :  
Assam Remote Sensing Application Centre  
(ASTE Council)

Science & Technology Dept,GOA,G.S Road,Guwahati -5

Sponsored by:

Ministry of Environment & forest through SAC,Ahmadabad,ISRO

# Inventory of wetlands (more than 50 ha) District : Sibsagar



Wetland = 1672.72 ha  
River = 8673.67 ha  
Riverine Sand = 4919.82 ha  
Total = 15266.21 ha

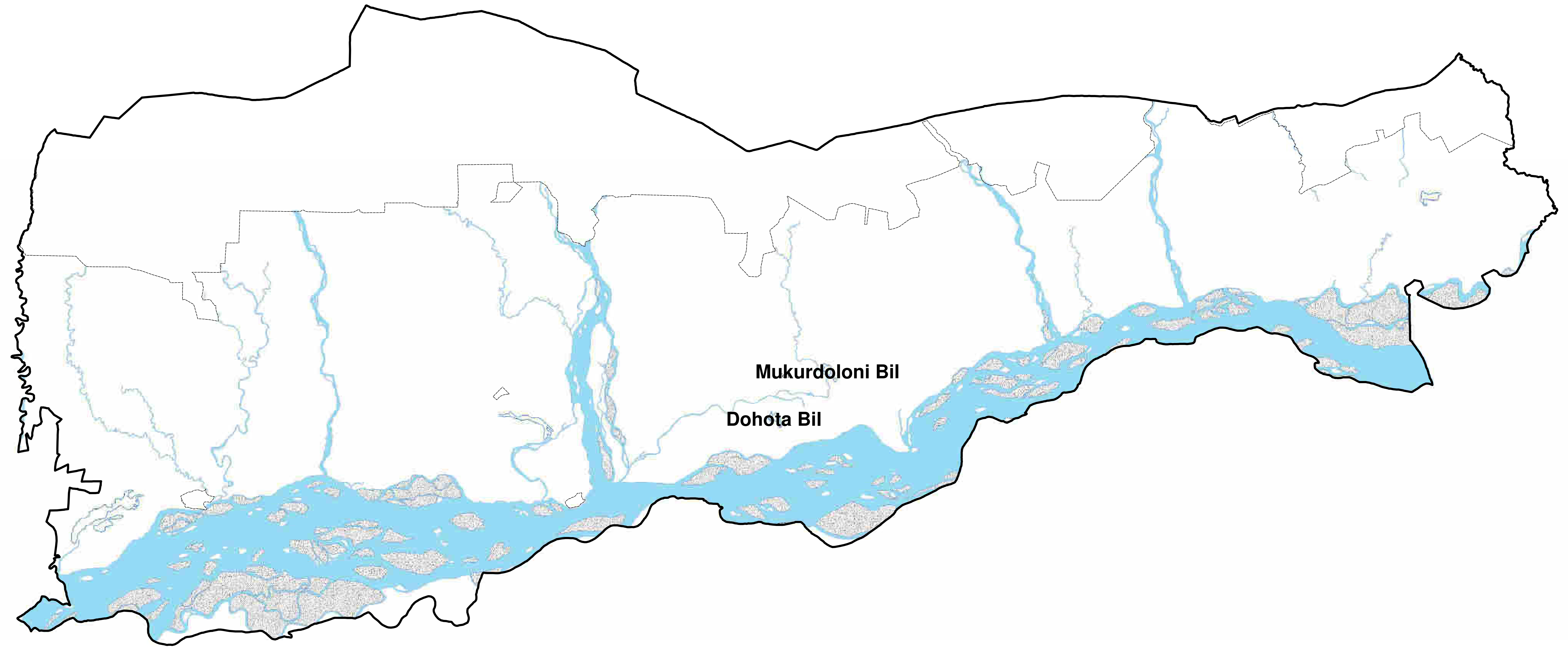

Prepared by :  
Assam Remote Sensing Application Centre  
(ASTE Council)  
Science & Technology Dept, GOA, G.S Road, Guwahati -5

Sponsored by:  
Ministry of Environment & forest through SAC, Ahmadabad, ISRO

### Legend

- R F Boundary
- District Boundary
- Wetland
- River
- Riverine Sand

# Inventory of wetlands (more than 50 ha) District : Sonitpur








Wetland = 1274.22 ha  
River = 71467.53 ha  
Riverine Sand = 28224.98 ha  
Total = 100966.73 ha

Prepared by :  
Assam Remote Sensing Application Centre  
(ASTE Council)  
Science & Technology Dept, GOA, G.S Road, Guwahati -5

Sponsored by:  
Ministry of Environment & forest through SAC, Ahmadabad, ISRO

## Legend


-  R.F Boundary
-  District Boundary
-  Wetland
-  River
-  Riverine Sand

# Inventory of wetlands (more than 50 ha) District : Tinsukia



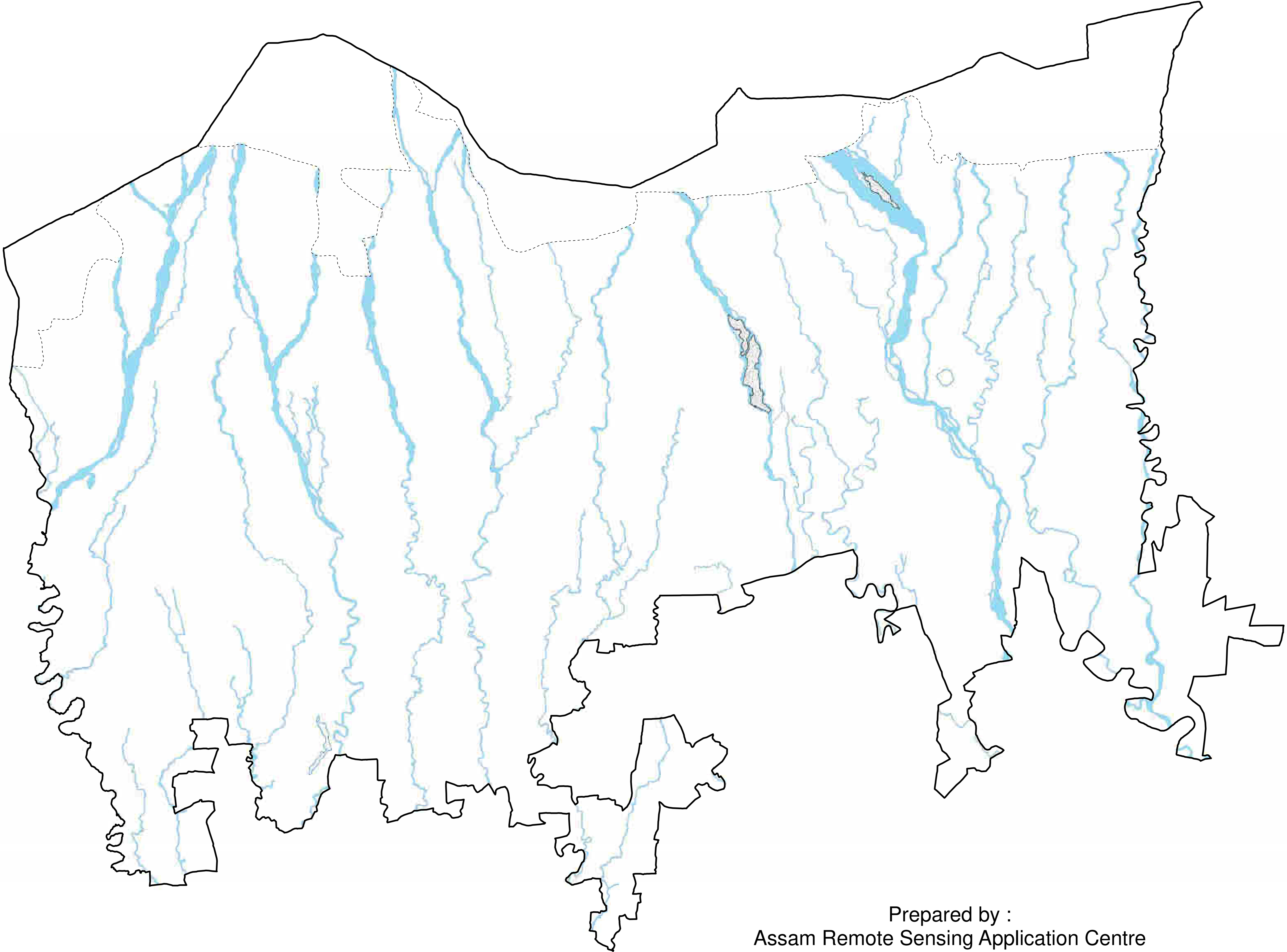

Wetland = 1946.70 ha  
River = 31936.27 ha  
Riverine Sand = 6029.15 ha  
Total = 39912.12 ha

## Legend



Prepared by :  
Assam Remote Sensing Application Centre  
(ASTE Council)  
Science & Technology Dept, GOA, G.S Road, Guwahati -5  
Sponsored by:  
Ministry of Environment & forest through SAC, Ahmadabad, ISRO

# Inventory of wetlands (more than 50 ha) District : Udalguri



Wetland = 127.89 ha  
River = 9770.40 ha  
Riverine Sand = 402.41 ha  
Total = 10300.4 ha

Prepared by :  
Assam Remote Sensing Application Centre  
(ASTE Council)  
Science & Technology Dept, GOA, G.S Road, Guwahati -5

Sponsored by:  
Ministry of Environment & forest through SAC, Ahmadabad, ISRO

### Legend

- R F Boundary
- District Boundary
- Wetland
- River
- Riverine Sand